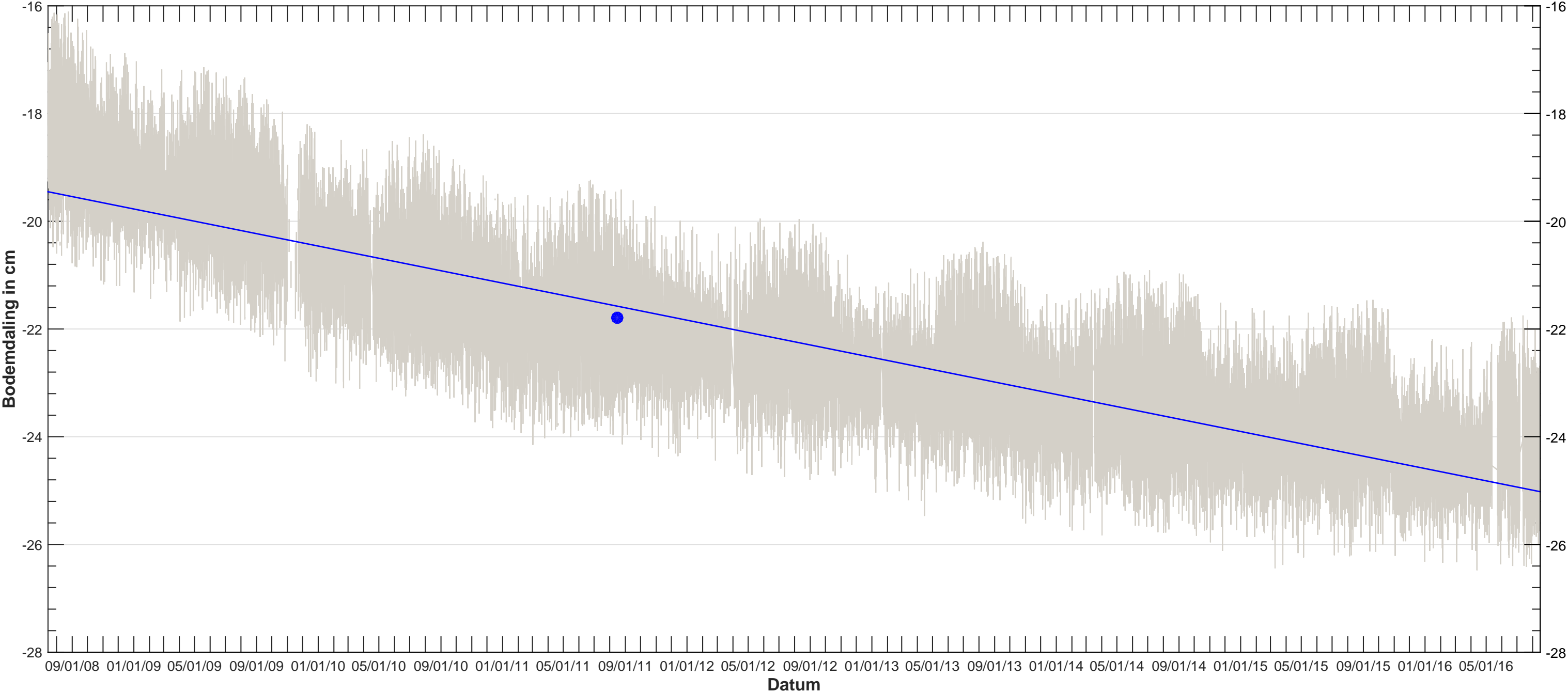
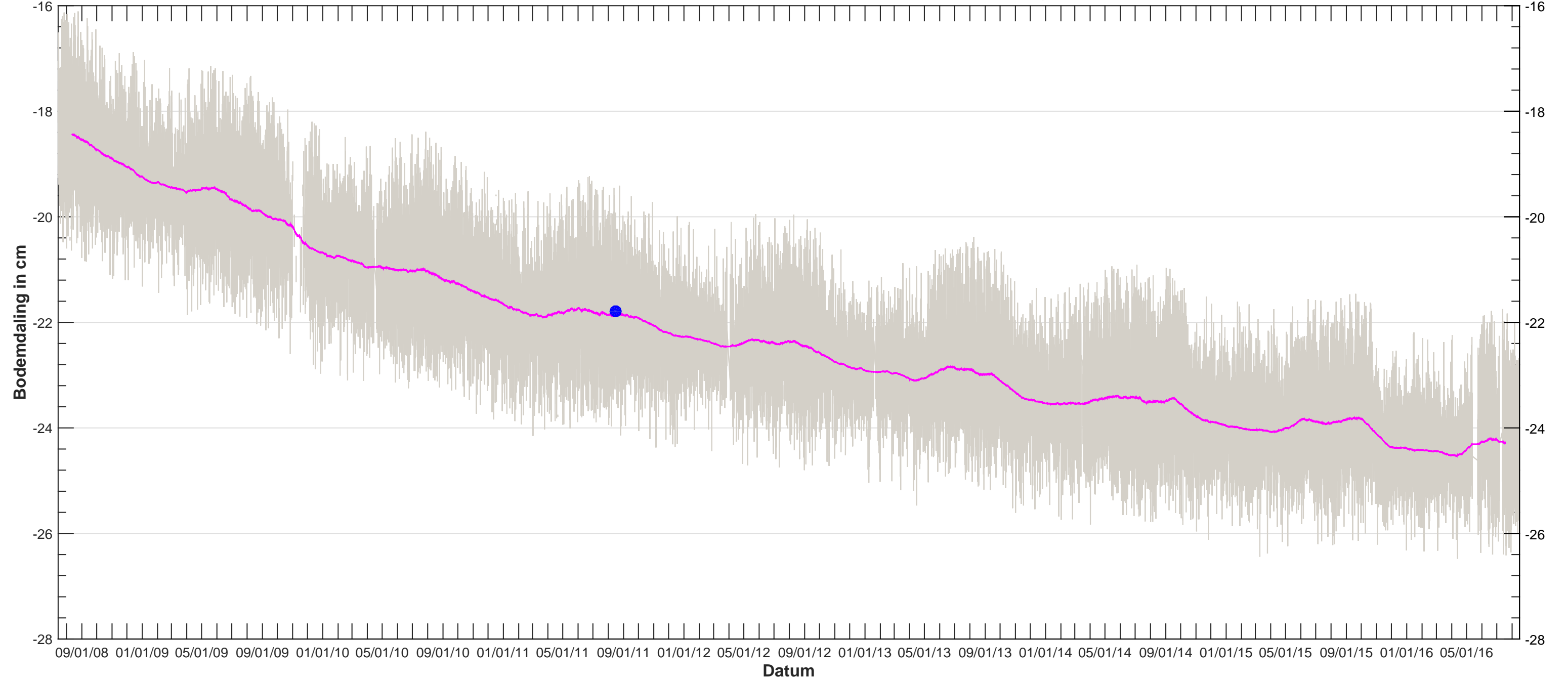


Bodemdaling Leeuwarden West GPS station HRL4
Resultaten uit permanente GPS meting



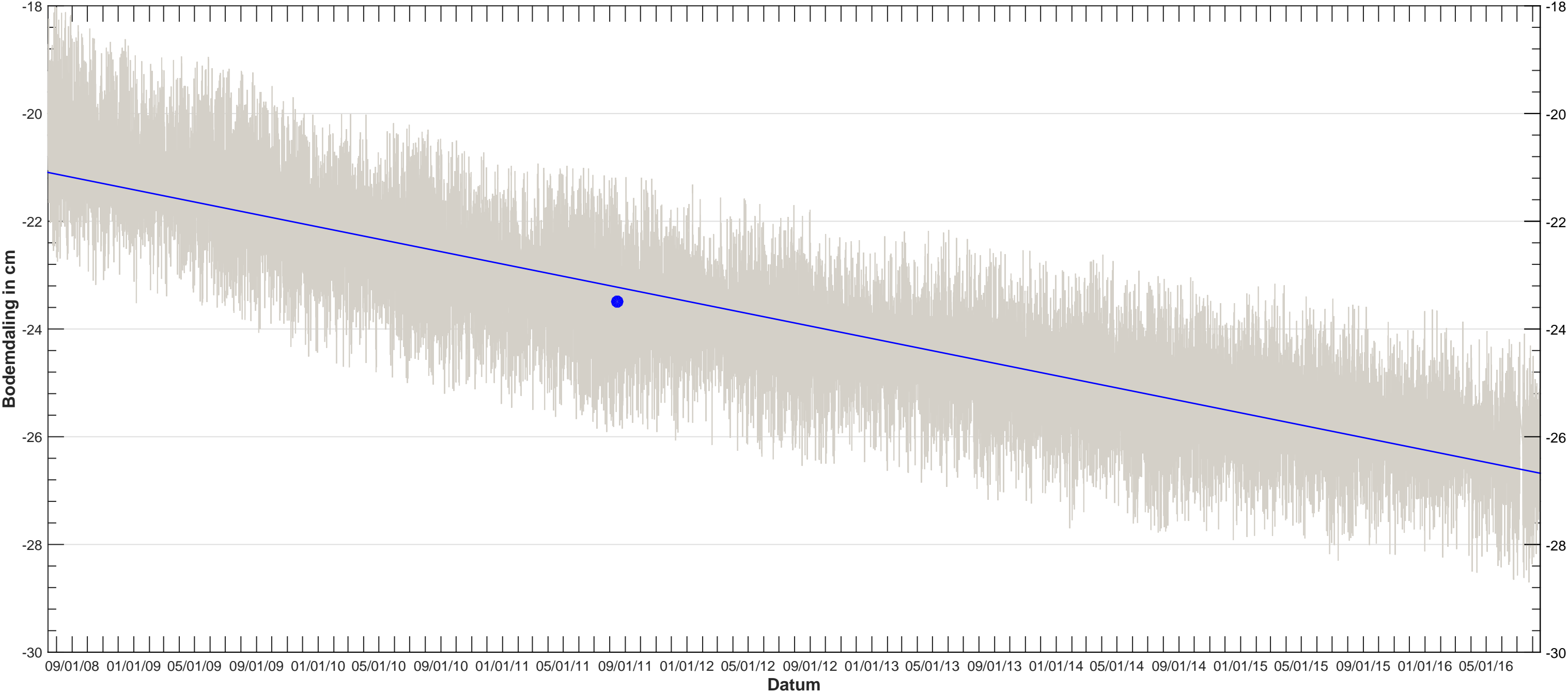
- Nieuw referentiestation Zweins
- Gemeten bodemdaling

Bodemdaling Leeuwarden West GPS station HRL4
Resultaten uit permanente GPS meting



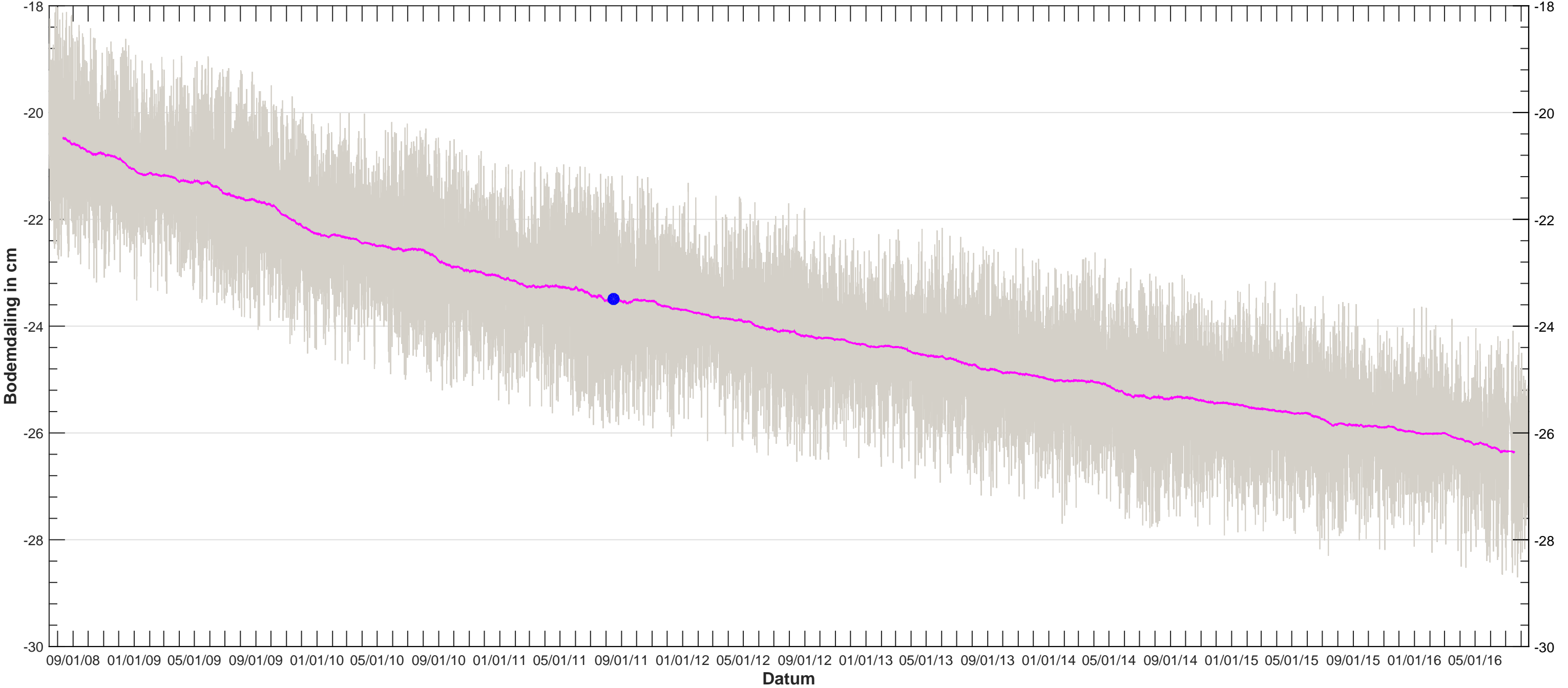
- Nieuw referentiestation Zweins
- Gemeten bodemdaling
- Moving Average 8 weken

Bodemdaling Leeuwarden West GPS station HRL7
Resultaten uit permanente GPS meting



- Nieuw referentiestation Zweins
- Gemeten bodemdaling

Bodemdaling Leeuwarden West GPS station HRL7
Resultaten uit permanente GPS meting



- Nieuw referentiestation Zweins
- Gemeten bodemdaling
- Moving Average 8 weken